



Land for Sale

Ruta 39 km 46,5 San Carlos, Maldonado



Sale: US\$ 170,000

Property type: Land

Operation: Sale

- **Land:** 10.0 Hectares
- **Land:** irregular
- **Construction Quality:** Middle

- | | | | |
|---------------------|---------------|------------------------|------------------------------|
| • Water | • Electricity | • Build style: Liviana | • Construction status: Media |
| • Windows: Aluminio | | | |

Property status

Age:
Without Mortgage: Yes

Description

Field of 10 hectares 2 standards.
Each one has 5 hectares, the highest is more regular its delimitation.
Altitude is approximately 130 meters, they are located to the east of the hill so they have the best sunshine, and to have a better idea of the area, they are attached to the "Chacras de Las Cañas", Héctor Libermann's Enterprise and improvements in the entrances.
The qualities are those of its topographical nature, they have breakwaters and electric power and the construction has a drilled well. The tank is built in steel frame, with lined roof and aluminum opening.
Security is one of the qualities due to its location and because the neighbors formed a network of communication and camaraderie that works very well.

Location

Ruta 39 km 46,5 , San Carlos, Maldonado

References

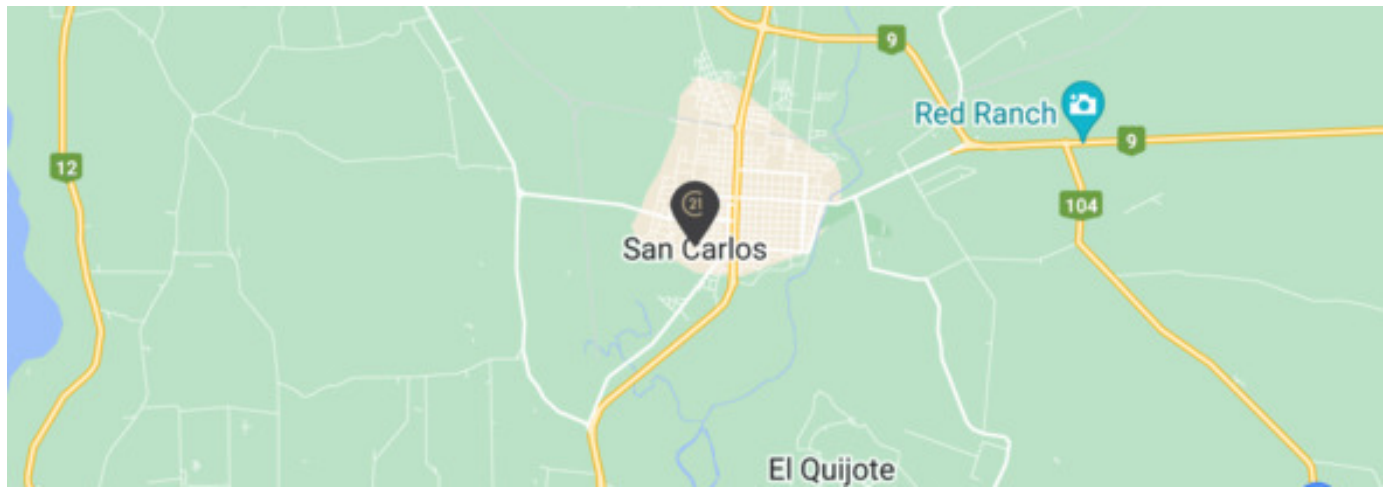
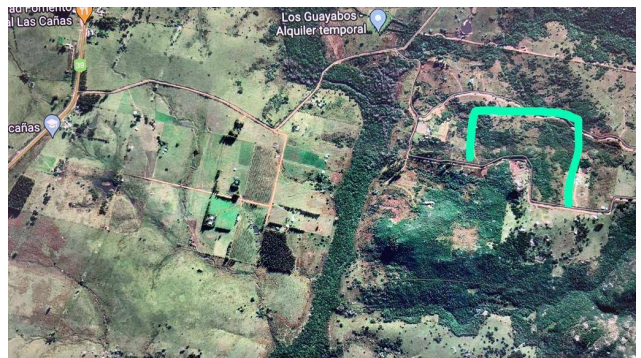
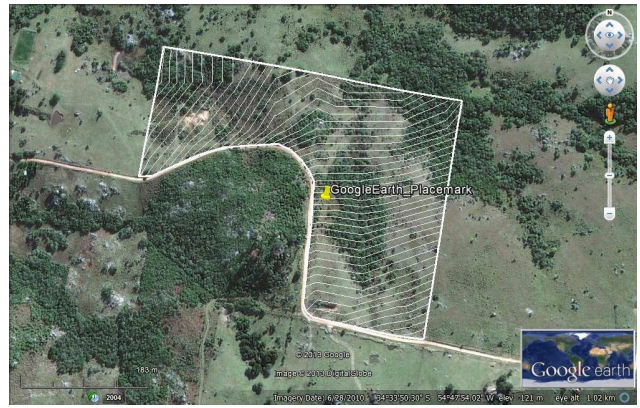


Photo Catalog





Av. Roosevelt y Av. Orlando Pedragosa Sierra, Punta del Este, Maldonado
T 099170152 | contacto@c21eastcoast.com.uy

Property subject to availability.

Price subject to change without notice.

The sending of this file does not commit the parties to the subscription of any legal document. The information and measurements are approximate and must be confirmed with the relevant documentation.